

See discussions, stats, and author profiles for this publication at: <http://www.researchgate.net/publication/235633475>

D-RSU: A Density-Based Approach for Road Side Unit Deployment in Urban Scenarios

CONFERENCE PAPER · JUNE 2012

CITATIONS

3

DOWNLOADS

524

VIEWS

204

7 AUTHORS, INCLUDING:



[Francisco J. Martinez](#)

University of Zaragoza

57 PUBLICATIONS 429 CITATIONS

SEE PROFILE



[Juan-Carlos Cano](#)

Universitat Politècnica de València

230 PUBLICATIONS 1,388 CITATIONS

SEE PROFILE



[Carlos Tavares Calafate](#)

Universitat Politècnica de València

212 PUBLICATIONS 1,011 CITATIONS

SEE PROFILE



[Pietro Manzoni](#)

Universitat Politècnica de València

237 PUBLICATIONS 1,739 CITATIONS

SEE PROFILE

D-RSU: A Density-Based Approach for Road Side Unit Deployment in Urban Scenarios

Javier Barrachina, Piedad Garrido, Manuel Fogue,
Francisco J. Martinez

University of Zaragoza, Spain

Email: {barrachina, piedad, m.fogue, f.martinez}@unizar.es

Juan-Carlos Cano, Carlos T. Calafate, Pietro Manzoni,
Universitat Politècnica de València, Spain

Email: {jucano, calafate, pmanzoni}@disca.upv.es

Abstract—Currently, the number of vehicles in the roads increases every year, raising the probability of having accidents. When an accident occurs, wireless technologies enable vehicles to share warning messages with other vehicles by using vehicle to vehicle (V2V) communications, and with the emergency services by using vehicle to infrastructure (V2I) communications. Regarding vehicle to infrastructure communications, Road Side Units (RSUs) act similarly to a wireless LAN access point and can provide communications with the infrastructure. Since RSUs are usually very expensive to install, authorities limit their number, especially in suburbs and areas of sparse population, making RSUs a precious resource in vehicular environments. In this paper, we propose a Density-based Road Side Unit deployment policy (D-RSU), specially designed to obtain an efficient system with the lowest possible cost to alert emergency services in case of an accident. Our approach reduces the required number of RSUs, as well as the accident notification time.

I. INTRODUCTION

Nowadays, mobility requirements make transportation systems a fundamental element in our lives. Hence, transportation infrastructure investments represent a considerable fraction of the total Governments investments around the globe. Moreover, the emergence of modern Intelligent Transportation Systems (ITS) based on vehicular networks, which add wireless communication capabilities to the current vehicles, requires the deployment of good roadside communication infrastructures. These infrastructure assets are generally characterized by high deployment costs, and they are generally funded and managed by national governments.

In addition, the number of vehicles circulating on the roads drastically increases every year, and traffic accidents represent a serious drama in our society. Therefore, safety also acquires a special relevance when accounting for transportation systems.

A close look at the accidents shows that many of the deaths occurred during the time between the accident and the arrival of medical assistance. The golden hour after a car crash is the time within which medical or surgical intervention by a specialized trauma team has the greatest chance of saving lives. If more than 60 minutes have elapsed by the time the patient arrives to the operating table, the chances of survival fall sharply. Therefore, time is critical to the survival of the injured in a severe incident. Hence, any technology capable of providing a fast and efficient rescue operation after a traffic accident will increase the probability of survival of the injured, and so reducing the injury severity.

Wireless technologies, through vehicular networks, enable peer-to-peer mobile communications among vehicles (V2V), as well as communications between vehicles and infrastructures (V2I). Using these technologies, crashed vehicles are able to alert nearby vehicles, as well as to notify emergency services when an accident occurs.

The combination of V2V and V2I communications can propel our communication capabilities. Regarding traffic safety, by adding infrastructure to vehicular networks, two benefits are provided: (i) infrastructure can provide Internet access to vehicles, allowing them to communicate with the emergency services immediately, thereby reducing notification times in case of accident, and (ii) infrastructure access points can rebroadcast messages delivered by vehicles in low vehicle density scenarios (allowing messages to arrive to more vehicles).

A Road Side Unit (RSU) is a communication node belonging to the infrastructure in vehicular networks. Therefore, the capacity of vehicles to communicate with an infrastructure depends on the number and radio coverage of existing RSUs in the nearby area. However, Roadside Units are usually very expensive to install. Hence, authorities tend to limit their number, especially in suburbs and areas of sparse population, making RSUs a precious resource in vehicular environments [1].

In this work, we propose a density-based approach for RSU deployment in urban scenarios and compare it with other different deployment policies to obtain an efficient system. Our aim is to reduce the deployment cost by minimizing the required number of RSUs, as well as to reduce the warning notification time (i.e., the time required to notify emergency services and other vehicles). Specifically, we tested these deployment policies by simulating a urban scenario where vehicles want to alert both the emergency services and the nearby vehicles.

This paper is organized as follows: Section II reviews the related work regarding vehicular networks using infrastructure. In Section III we present three different RSU deployment policies (i.e., Minimum Cost, Uniform Mesh, and D-RSU). Section IV introduces the simulation environment to assess our proposal. Section V shows the obtained results. Finally, Section VI concludes this paper.

II. RELATED WORK

Vehicular networks have been studied for several years but, although there are many studies regarding V2V communications, only a few focused on V2I communications, too.

Regarding V2I communications, Wu et al. [1] proposed a novel mechanism, called Distributed Sorting Mechanism (DSM), to improve the efficiency of communication between vehicles and RSUs. In their work, every vehicle can individually calculate its own priority of communication, in order to reduce the time required to compete and obtain the channel. Authors also consider that vehicles moving away from the coverage of communication can appropriately adjust their priorities.

Mershad et al. [2] studied how to exploit RSUs to route packets between any source and destination in vehicular networks. They evaluated the RSU backbone routing performance via simulation, and compared their scheme to existing solutions, proving the feasibility and efficiency of their scheme in terms of query delay, packet success delivery ratio, and total generated traffic.

Fogue et al. [3] presented eNOTIFY, a proposal based on the combination of V2V and V2I communication capabilities, designed to improve the responsiveness of emergency services by reducing the time required to rescue the passengers involved in a car accident, and automatically managing and optimizing the medical and rescue resources needed.

Furthermore, other authors studied how to place RSUs. Lochert et al. [4] proposed a genetic algorithm which was able to identify good positions for static RSUs in order to cope with the highly partitioned nature of a vehicular network in an early deployment stage for the city of Brunswick. They defended a tailored toolchain to optimize the placement with respect to an application-centric objective function. However, for all their simulations, they only used an average equipment density of 0.25 equipped vehicles per radio range.

Kchiche and Kamoun [5] provided an analysis of the infrastructure deployment problem. Authors considered that the use of RSUs becomes essential for communications among vehicles in low density situations. They proved that centrality and equidistance are key factors for optimizing end-to-end delays and ensuring stable performances. However, their simulations were made only using a density of 200 vehicles in a total route-length of about 75 km.

Lee and Kim [6] proposed a roadside unit placement scheme for vehicular networks, aiming at improving connectivity and reducing the disconnection interval for the given number of roadside units, the transmission range, and the overlap ratio on the road network of Jeju city. Performance measurement results obtained using the real-life movement history data in Jeju city showed that about 72.5% of connectivity can be achieved when deploying 1,000 RSUs, and the transmission range is 300 m, while the disconnection time is mostly kept below 10 seconds.

To the best of our knowledge, few proposals studied the RSU deployment problem, optimizing the placement of RSUs

to maximize performance and reduce the deployment cost. Furthermore, these proposals have been tested in very simple scenarios with very specific traffic densities.

III. DIFFERENT RSUS DEPLOYMENT POLICIES

Roadside Units are usually expensive to install. Therefore, authorities limit their number, especially in suburbs and areas of sparse population, making RSUs a precious resource in vehicular environments [1]. Moreover, given the current economic situation, authorities and transport agencies tend to reduce the infrastructure investments related to transportation systems.

According to this, the selected deployment policy is of utmost importance when adding infrastructure for vehicular networks. Authorities could place RSUs in a homogeneous way (uniformly) trying to maximize the coverage area, or following a non uniform deployment approach (e.g., grouping RSUs in specific parts of an area) trying to reduce the deployment cost.

Similarly to the traffic lights or the traffic luminous panels, before deploying RSUs, authorities should make a preliminary study which involves gathering important data (regarding the economic impact, or the number of potential users) to decide where and how to deploy the infrastructure stations. We consider that Governments should also pay particular attention to accounting for the expected density of vehicles in order to optimize the infrastructure deployments, thereby reducing the economic cost, without reducing the time required by vehicles to get access to RSUs in case of emergency.

In the following Subsections we present in detail three different RSUs deployment policies: (i) the Minimum Cost, (ii) the Uniform Mesh, and (iii) the Downtown-based (D-RSU).

A. Minimum Cost Deployment Policy

In the Minimum Cost deployment policy, we consider that authorities only account for reducing the economic cost of the infrastructure deployment, without considering whether RSUs will be placed to maximize the coverage area, or not. This policy consists on distributing RSUs with the minimum possible cost. In real environments, this policy would place the RSUs in locations that already have Internet access, or where their installation is easy, regardless of their position in the map.

The total cost of this policy is the lowest, since authorities can place RSUs in sites where there are already Internet access (e.g., nearby government buildings, traffic luminous panels, etc.). However, this deployment policy can provoke that some areas remain isolated, without infrastructure coverage.

B. Uniform Mesh Deployment Policy

The Uniform Mesh deployment policy consists on distributing RSUs uniformly on the map, regardless of the expected average traffic density, or the roadmap topology.

The advantage of this deployment policy is that it achieves a more uniform coverage area since the distance between RSUs

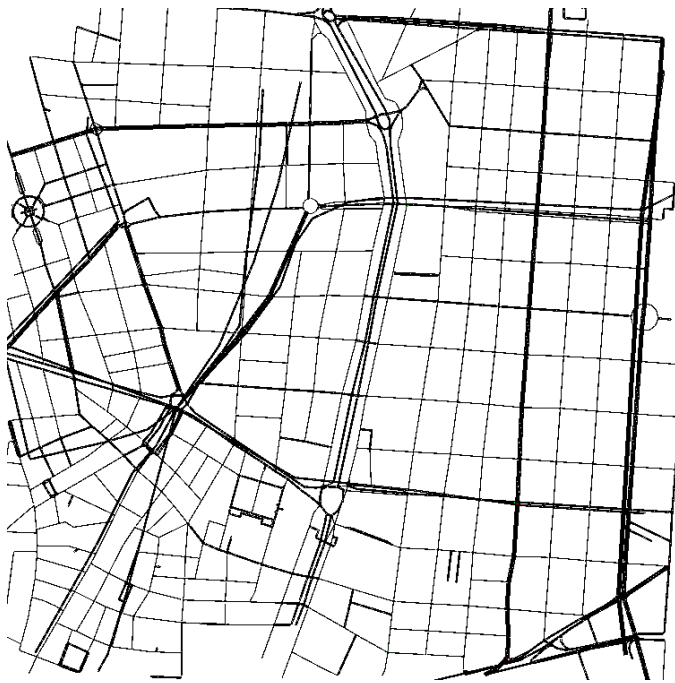


Fig. 1. Fragment of the city of Madrid (Spain) used in our simulations.

TABLE I
MAIN FEATURES OF THE SELECTED MAP

Selected city map	Madrid (Spain)
Total streets	1387
Total junctions	715
Avg. street length	83.08m
Avg. lanes/street	1.27

is basically the same, preventing RSUs to be positioned too closely, or too dispersed.

The Uniform Mesh policy tends to reduce the probability of having shadow areas in the map, where vehicles can remain isolated (without the possibility of alert emergency services in case of accident).

This deployment policy has a higher cost than the previous one, because authorities have to provide Internet access in all the places where the RSUs are positioned.

C. D-RSU Deployment Policy

In vehicular scenarios, traffic is not uniformly distributed; there are zones that usually have a higher vehicle density. For example, in the cities, these zones are usually located in the downtown area, business areas, or industrial areas, where the higher density of vehicles make them move more slowly than in the outskirts, but also increases the number of potential nodes of a vehicular network based on V2V communications.

According to this, in the D-RSU deployment policy, RSUs are placed using an inverse proportion to the expected density (i.e., more resources must be deployed in areas where less number of vehicles are usually expected, and authorities must deploy less RSUs in areas which are characterized by a high density of vehicles). For example, if authorities have in mind

TABLE II
PARAMETER VALUES FOR THE SIMULATIONS

Parameter	Value
density of vehicles (veh./km ²)	25, 50, 75, 100, 125, and 150
number of RSUs	8 and 16
simulated city	Madrid
simulated area	2000m × 2000m
number of crashed vehicles	2
downtown size	1000m × 1000m
downtown probability	0.7
warning message size	13 and 18KB
packets sent by vehicles	1 per second
warning message priority	AC3
normal message priority	AC1
mobility generator	CAR [7]
mobility models	Krauss [8] and Downtown [9]
MAC/PHY	802.11p
radio propagation model	RAV [10]
maximum transmission range	400m
broadcast storm reduction scheme	eSBR [11]

to deploy a total number of 100 RSUs in a city, and they consider that the expected traffic density in an specific area of this city is about 60% of the vehicles, according to the D-RSU deployment policy, they should install 40% of RSUs there, and the rest of the RSUs should be deployed in the rest of the area.

This deployment policy allows vehicles located in less dense areas to have a better Internet access capabilities thanks to the higher density of deployed RSUs. In contrast, we consider that areas which support a high density of vehicles do not require a high number of RSU, since V2V communications can complement the infrastructure (i.e., high reliable V2V scenarios do not require a great infrastructure without reduce performance).

Similar to the Uniform Mesh deployment policy, D-RSU has a higher economical cost than the Minimum Cost deployment policy, since authorities need to provide Internet access in all the places where the RSUs are positioned.

IV. SIMULATION ENVIRONMENT

Simulations were done using the ns-2 simulator, where the PHY and MAC layers have been modified to follow the IEEE 802.11p [12] standard, which defines enhancements to the 802.11 required to support Intelligent Transportation System (ITS) applications.

We assume that all the nodes of our network have two different interfaces: (i) an IEEE 802.11n interface tuned at the frequency of 2.4 GHz for V2I communications, and (ii) an IEEE 802.11p interface tuned at the frequency of 5 GHz for V2V communications.

In our simulations, vehicles operate in two modes: (a) warning, and (b) normal. Warning mode vehicles inform other vehicles about their status by sending warning messages periodically (every second). These messages have the highest priority at the MAC layer. Normal mode vehicles enable the diffusion of these warning packets and, every second they also send beacons with information such as their positions, speed, etc. These periodic messages have lower priority than warning

TABLE III
SIMULATION RESULTS FOR THE UNIFORM MESH DEPLOYMENT POLICY WHEN VARYING THE DENSITY OF VEHICLES AND RSUs

Vehicles/km ²	RSUs	Min. notif. time (s)	Max. notif. time (s)	Avg. notif. time (s)	Accident notif. (%)
25	1	0.476	31.003	13.974	75
	2	0.563	30.422	12.389	85
	4	0.676	26.701	9.650	85
	8	0.273	11.257	3.222	95
	16	0.230	15.753	2.935	100
50	1	0.827	33.125	9.937	100
	2	0.476	33.919	8.209	100
	4	0.363	12.958	3.471	100
	8	0.125	10.949	2.640	100
	16	0.333	21.281	1.922	100
75	1	0.777	9.546	4.683	100
	2	0.543	13.053	4.453	100
	4	0.852	6.782	3.000	100
	8	0.272	10.111	1.931	100
	16	0.241	10.460	1.328	100
100	1	0.999	11.594	3.551	100
	2	0.564	11.833	2.983	100
	4	0.550	11.604	3.078	100
	8	0.265	1.762	1.081	100
	16	0.295	1.712	0.946	100
125	1	0.598	9.277	3.503	100
	2	0.567	7.489	2.984	100
	4	0.273	7.478	2.793	100
	8	0.360	6.112	1.581	100
	16	0.272	5.751	1.433	100

messages and are not propagated by other vehicles. As for the RSUs, they mainly provide Internet access to vehicles, but they also enable the diffusion of the warning messages.

To increase the realism of our simulations, we use CityMob for Roadmaps (C4R)¹ [7], a mobility generator based on SUMO [13]. C4R includes all the original characteristics from SUMO (collision-free vehicle movements, multi-lane streets, etc.). In addition, it is able to define attraction and repulsion points which simulate areas with different vehicle densities in real cities [9].

Our simulations use a scenario of 4 km², obtained from the map of Madrid (Spain). Table I includes the main features of the selected city.

We simulated several front impact scenarios with two cars involved. The first vehicle is a family car with two occupants, and expressing all the information required produces a message of 13 KBytes. The second car is a minivan with eight occupants, which required up to 18 KBytes to code the data for all passengers.

Each simulation run lasted for 300 seconds. All results represent an average of 20 executions with different scenarios (maximum error of 10% with a degree of confidence of 90%). Table II shows the parameters used in the simulations.

V. SIMULATIONS RESULTS

In this section, we first study the required number of RSUs per square kilometer to have a feasible warning notification system, where crashed vehicles can properly alert the emergency services, as soon as possible. Finally, we also show the

impact of the RSUs deployment policy in the obtained results when varying the number of RSUs, and the density of vehicles in the scenario. Our aim is to determine which policy fits better in the studied conditions.

A. Study of Required Number of RSUs

In our simulations, we measure notification times (the minimum, the maximum and the average time that a warning message requires to reach an RSU), and the percentage of accidents that have been successfully notified (i.e., that have already reached an RSU, thereby considering that emergency services have been correctly notified).

Table III shows the results obtained for the Uniform Mesh deployment policy when varying the number of RSUs deployed (1, 2, 4, 8, and 16), and the density of vehicles (25, 50, 75, 100, and 125) in the studied scenario.

As shown, when the density becomes very small (i.e., 25 vehicles/km², which is clearly infrequent in urban scenarios), and there are eight or less RSUs (two or less RSUs per square kilometer), about 5-25% of total accidents are not correctly notified to the emergency services (i.e., no warning message effectively reaches an RSU). However, when increasing the density of vehicles (≥ 50 vehicles/km²), all the accidents are correctly notified, making it possible to provide precise information about the incident to reduce the response time of emergency services, and improve the assistance to people injured.

Regarding the average notification time, it ranges from 0.946 seconds (100 vehicles/km² and 16 RSUs) to 13.974 seconds (25 vehicles/km² and 1 RSU). As expected, the system requires less time to reach an RSU when increasing

¹C4R is available at <http://www.grc.upv.es/software/>

TABLE IV

SIMULATION RESULTS FOR THE THREE DIFFERENT DEPLOYMENT POLICIES WHEN VARYING THE DENSITY OF VEHICLES AND RSUS

Vehicles/km ²		25		50		75		100		125		150	
RSUs		8	16	8	16	8	16	8	16	8	16	8	16
Minimum Cost	Min. notif. time (s)	0.394	0.293	0.228	0.211	0.460	0.520	0.308	0.456	0.390	0.360	0.306	0.356
	Max. notif. time (s)	11.366	11.238	21.479	21.155	6.150	6.093	2.917	3.449	6.111	6.628	5.717	4.116
	Avg. notif. time (s)	3.417	3.333	3.816	3.468	2.234	1.590	1.359	1.248	1.543	1.501	1.672	1.421
	Accident notif. (%)	95	95	100	100	100	100	100	100	100	100	100	100
Uniform Mesh	Min. notif. time (s)	0.273	0.230	0.125	0.333	0.272	0.241	0.265	0.295	0.360	0.272	0.302	0.228
	Max. notif. time (s)	11.257	15.753	10.949	21.281	10.111	10.460	1.762	1.712	6.112	5.751	6.207	3.736
	Avg. notif. time (s)	3.222	2.935	2.640	1.922	1.931	1.328	1.081	0.946	1.581	1.433	1.551	1.227
	Accident notif. (%)	95	100	100	100	100	100	100	100	100	100	100	100
D-RSU	Min. notif. time (s)	0.234	0.268	0.238	0.197	0.400	0.471	0.480	0.372	0.381	0.190	0.385	0.251
	Max. notif. time (s)	11.161	11.040	17.400	20.516	6.282	6.263	1.832	2.061	1.723	1.800	3.459	3.339
	Avg. notif. time (s)	3.268	3.333	3.491	3.071	1.609	1.091	0.783	0.771	0.720	0.688	1.145	1.100
	Accident notif. (%)	95	95	100	100	100	100	100	100	100	100	100	100

the number of RSUs, although we observe that in high density situations (125 vehicles/km²), specifically when 8 and 16 RSUs are deployed, the system requires more time to reach an RSU than in scenarios where 100 vehicles/km² are simulated. This could be explained due to redundancy, contention, and packet collisions caused by simultaneous forwarding (usually known as the broadcast storm problem [14]).

Since we are interested in safety issues, it is extremely important to be sure that all the accidents will be correctly notified to the emergency services. Hence, according to the obtained results, we consider that authorities must deploy four RSUs per square kilometer (16 RSUs in our example).

B. Performance of the Different RSUs Deployment Policies

Table IV shows the results obtained for the different deployment policies studied, when varying the density of vehicles (25, 50, 75, 100, 125 and 150), and the number of RSUs deployed (8 and 16) in the studied scenario. For each deployment policy, we show the minimum, the maximum, and the average notification times (i.e., the time required for a warning message to reach an RSU), as well as the percentage of successfully accident notifications via the infrastructure.

As shown in Table IV, the warning notification system works well in all the situations, since all the accidents are correctly notified to the emergency services (i.e., at least a warning message reaches an RSU). Only when the density becomes very small (25 vehicles/km²), some accidents (only 5% of total) are not reported to the emergency services.

Regarding the average notification time, Figures 2 and 3 graphically depict that, in small density scenarios (≤ 50 vehicles/km²), the Uniform Mesh deployment policy yields better results than the other policies. When simulating 16 RSUs, it reduces the average notification time compared to the Minimum Cost and the D-RSU (up to 44.58% and 37.41%, respectively). The Uniform Mesh policy works better in small densities, since RSUs are uniformly deployed in the map, increasing the probability that isolated vehicles have a nearby RSU. However, in higher density scenarios (≥ 75 vehicles/km²), our D-RSU deployment policy yields better performance results, since it requires less time to inform

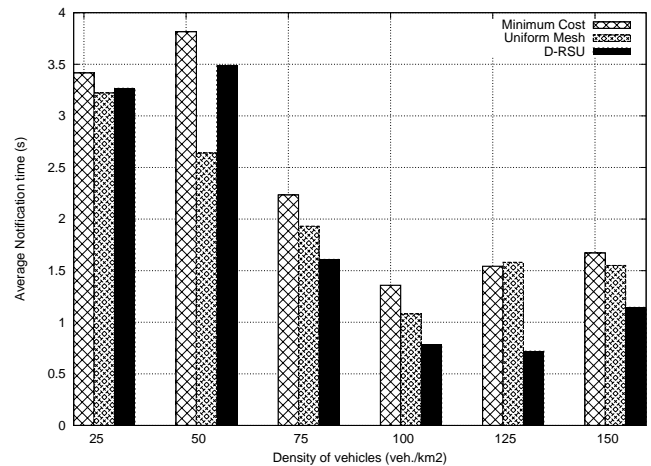


Fig. 2. Comparison of the average notification time for the studied deployment policies when using 8 RSUs.

emergency services when an accident occurs. It reduces the average notification time up to 54.16% and 51.99%, compared to the Minimum Cost and the Uniform Mesh, respectively.

These results suggest us that using the Minimum Cost approach is not a good idea, since accidents must be correctly notified in the minimum possible time.

Finally, Figure 4 shows a comparison between the D-RSU with only 8 RSUs, and the Uniform Mesh with 16 RSUs. As shown, in high density scenarios (when more than 100 vehicles per km² are simulated), D-RSU achieves better notification times even if half of RSUs have been deployed. This shows that using D-RSU allows to severely reduce the cost of deploying the infrastructure, without losing performance.

VI. CONCLUSIONS

In this paper we present D-RSU, a density-based approach for Road Side Unit deployment in urban scenarios. D-RSU takes into account that the density of vehicles is not uniformly distributed in vehicular scenarios. D-RSU consists on placing more RSUs in areas with lower vehicle densities. Specifically, RSUs will be placed according the inverse proportion to the

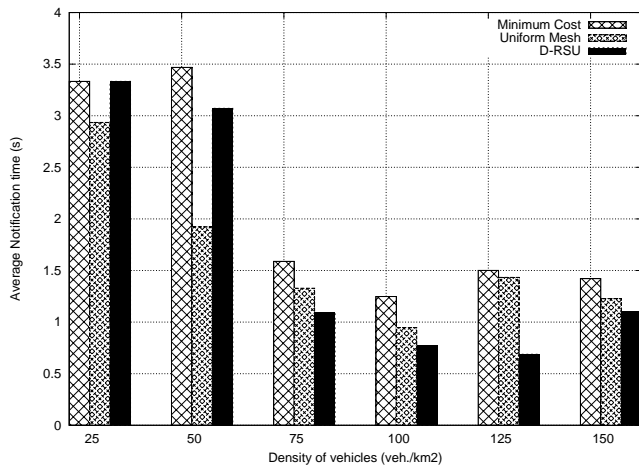


Fig. 3. Comparison of the average notification time for the studied deployment policies when using 16 RSUs.

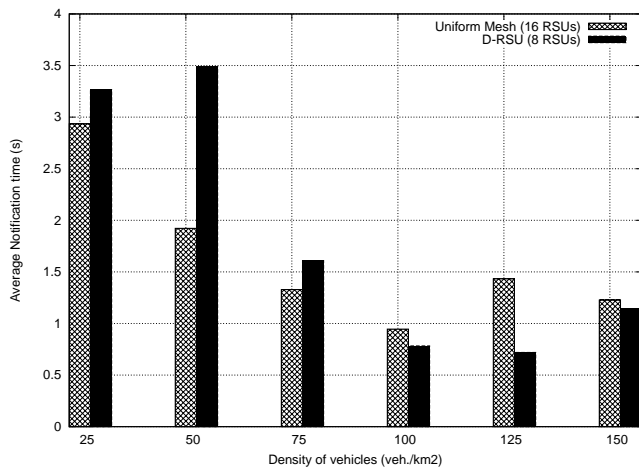


Fig. 4. Comparison between the Uniform Mesh using 16 RSUs and D-RSU using 8 RSUs.

expected density. This distribution allows that vehicles driving in less dense areas have better Internet access by increasing the number of nearby available RSUs, whereas in areas with high density of vehicles, V2V communications can complement the infrastructure to provide a reliable warning notification system without reducing its performance.

To assess our proposal, we compare D-RSU with two other deployment policies: the Minimum Cost, and the Uniform Mesh. Simulations show that the Uniform Mesh deployment policy fits better for areas in which less than 50 vehicles per km² are expected. However, when the traffic density expected is greater or equal to 75 vehicles per km², D-RSU is the best deployment policy. In addition, if there are more than 100 vehicles per km², D-RSU obtains better results than the other approaches in terms of warning notification time, while reducing the required number of RSUs to a half.

Since the density of vehicles is a time-varying factor, in the future we plan to make our approach adaptive, i.e., we

consider to propose an adaptive RSU deployment algorithm capable of enable or disable the RSUs based on the density detected in that moment.

ACKNOWLEDGMENTS

This work was partially supported by the *Ministerio de Educación y Ciencia*, Spain, under Grant TIN2011-27543-C03-01.

REFERENCES

- [1] T.-Y. Wu, S. Guizani, W.-T. Lee, and K.-H. Liao, "Improving RSU service time by Distributed Sorting Mechanism," *Ad Hoc Networks*, vol. 10, no. 2, pp. 212–221, 2012.
- [2] K. Merzad, H. Artail, and M. Gerla, "ROAMER: Roadside Units as message routers in VANETs," *Ad Hoc Networks*, vol. 10, no. 3, pp. 479–496, 2012.
- [3] M. Fogue, P. Garrido, F. J. Martinez, J.-C. Cano, C. T. Calafate, P. Manzoni, and M. Sanchez, "Prototyping an automatic notification scheme for traffic accidents in vehicular networks," in *IFIP Wireless Days (WD)*, Oct. 2011, pp. 1–5.
- [4] C. Lochert, B. Scheuermann, C. Wewetzer, A. Luebke, and M. Mauve, "Data aggregation and roadside unit placement for a VANET traffic information system," in *Proceedings of the fifth ACM international workshop on Vehicular inter-Networking*, ser. VANET '08. New York, NY, USA: ACM, 2008, pp. 58–65.
- [5] A. Kchiche and F. Kamoun, "Centrality-based access-points deployment for vehicular networks," in *IEEE 17th International Conference on Telecommunications (ICT)*, Apr. 2010, pp. 700–706.
- [6] J. Lee and C. Kim, "A roadside unit placement scheme for vehicular telematics networks," in *Advances in Computer Science and Information Technology*, ser. Lecture Notes in Computer Science, T.-H. Kim and H. Adeli, Eds. Springer Berlin / Heidelberg, 2010, vol. 6059, pp. 196–202.
- [7] M. Fogue, P. Garrido, F. J. Martinez, J.-C. Cano, C. T. Calafate, and P. Manzoni, "A Realistic Simulation Framework for Vehicular Networks," in *5th International ICST Conference on Simulation Tools and Techniques (SIMUTools)*, Desenzano, Italy, March 2012.
- [8] D. Krajzewicz, G. Hertkorn, C. Rossel, and P. Wagner, "SUMO (Simulation of Urban MObility) - An open-source traffic simulation," in *Proceedings of the 4th Middle East Symposium on Simulation and Modelling (MESM)*, Sharjah, United Arab Emirates, Sep. 2002, pp. 183–187.
- [9] F. J. Martinez, J.-C. Cano, C. T. Calafate, and P. Manzoni, "CityMob: a mobility model pattern generator for VANETs," in *IEEE Vehicular Networks and Applications Workshop (Vehi-Mobi, held with ICC)*, Beijing, China, May 2008.
- [10] F. J. Martinez, M. Fogue, M. Coll, J.-C. Cano, C. T. Calafate, and P. Manzoni, "Assessing the Impact of a Realistic Radio Propagation Model on VANET Scenarios Using Real Maps," in *9th IEEE International Symposium on Network Computing and Applications (NCA)*, Boston, USA, July 2010, pp. 132–139.
- [11] F. J. Martinez, M. Fogue, M. Coll, J.-C. Cano, C. Calafate, and P. Manzoni, "Evaluating the Impact of a Novel Warning Message Dissemination Scheme for VANETs Using Real City Maps," in *NETWORKING 2010*, ser. Lecture Notes in Computer Science, M. Crovella, L. Feeney, D. Rubenstein, and S. Raghavan, Eds., vol. 6091. Springer Berlin / Heidelberg, 2010, pp. 265–276.
- [12] IEEE 802.11 Working Group, "IEEE Standard for Information Technology – Telecommunications and information exchange between systems – Local and metropolitan area networks – Specific requirements – Part 11: Wireless LAN Medium Access Control (MAC) and Physical Layer (PHY) specifications Amendment 6: Wireless Access in Vehicular Environments," July 2010.
- [13] D. Krajzewicz and C. Rossel, "Simulation of Urban MObility (SUMO)," Centre for Applied Informatics (ZAIK) and the Institute of Transport Research at the German Aerospace Centre, 2007, available at <http://sumo.sourceforge.net/index.shtml>.
- [14] Y.-C. Tseng, S.-Y. Ni, Y.-S. Chen, and J.-P. Sheu, "The broadcast storm problem in a mobile ad hoc network," *Wireless Networks*, vol. 8, pp. 153–167, 2002.